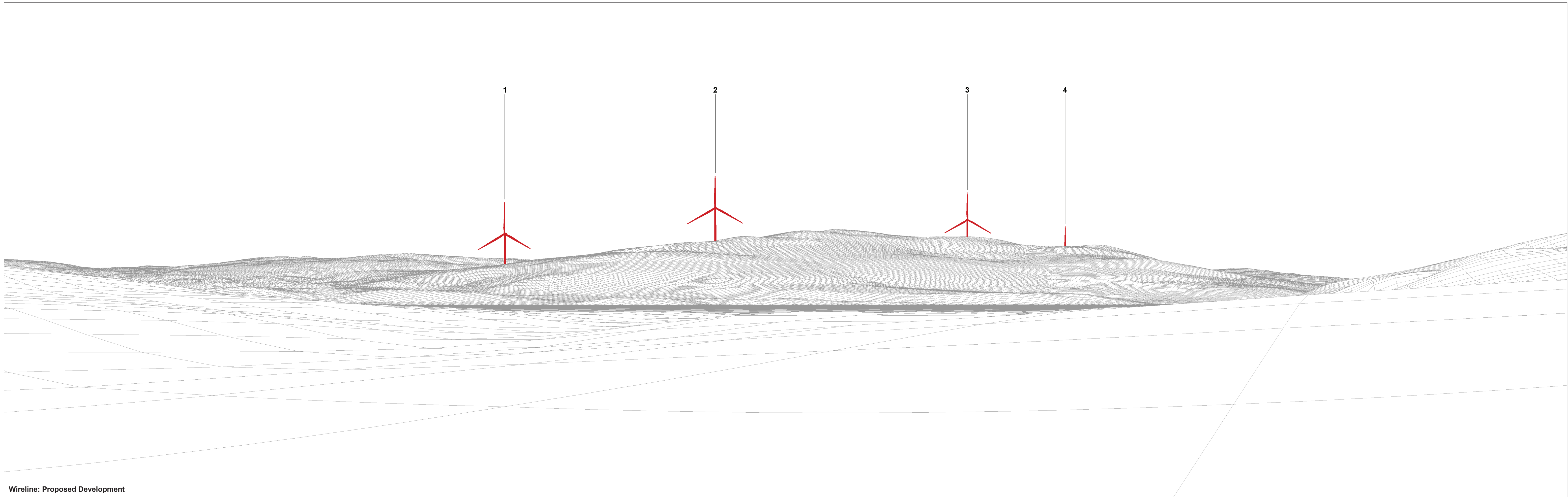


Wireline: Proposed Development

OS reference: 268129 E 685834 N
Eye level: 251.0 mAOD
Direction of view: 81°
Nearest turbine: 1.19 km

Horizontal field of view: 90° (cylindrical projection)
Principal distance: 522 mm
Paper size: 841 x 297 mm (half A1)
Correct printed image size: 820 x 260 mm

Exhibition: June 2026
Viewpoint 1: Sir John de Graham's Castle
Cairnoch Hill Wind Farm
© Crown copyright. All rights reserved (2026). Licence number AC0000808122

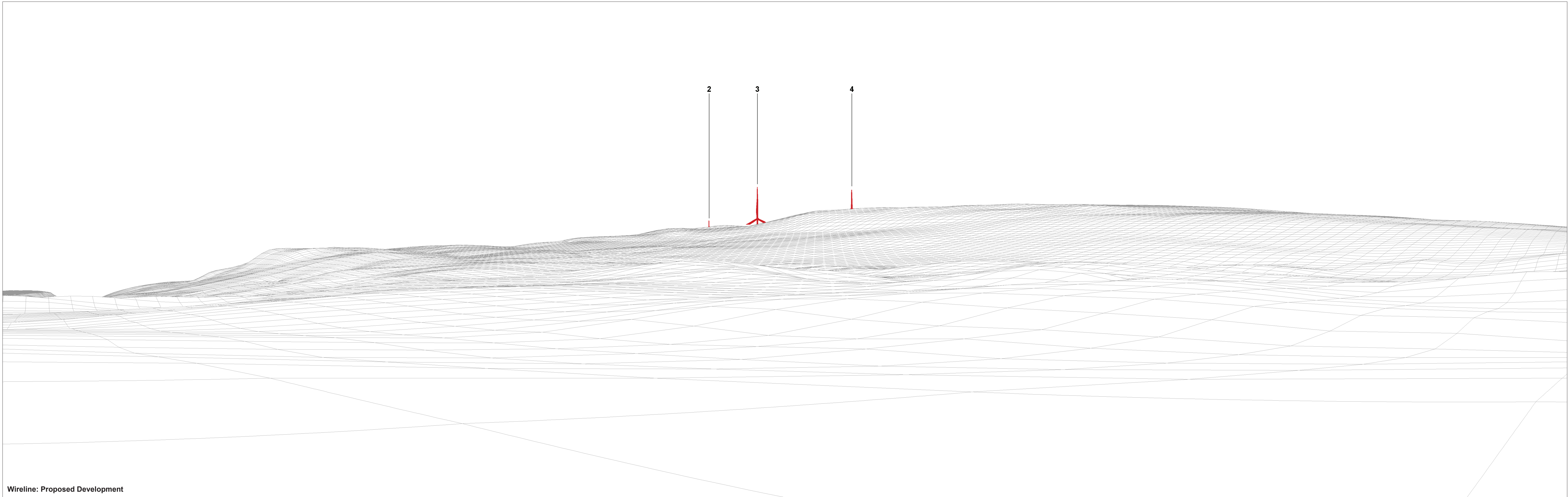


Wireline: Proposed Development

OS reference:	267460 E 684489 N	Horizontal field of view:	90° (cylindrical projection)
Eye level:	227.5 mAOD	Principal distance:	522 mm
Direction of view:	58.5°	Paper size:	841 x 297 mm (half A1)
Nearest turbine:	2.52 km	Correct printed image size:	820 x 260 mm

Exhibition: June 2026
Viewpoint 2: Carron Valley Reservoir Long Distance Path
Cairnoch Hill Wind Farm

© Crown copyright. All rights reserved (2026). Licence number AC0000808122




Wireline: Proposed Development

OS reference: 272131 E 683865 N
Eye level: 215.7 mAOD
Direction of view: 313°
Nearest turbine: 2.08 km

Horizontal field of view: 90° (cylindrical projection)
Principal distance: 522 mm
Paper size: 841 x 297 mm (half A1)
Correct printed image size: 820 x 260 mm

Exhibition: June 2026
Viewpoint 3: Carron Valley Forestry Commission Car Park
Cairnoch Hill Wind Farm

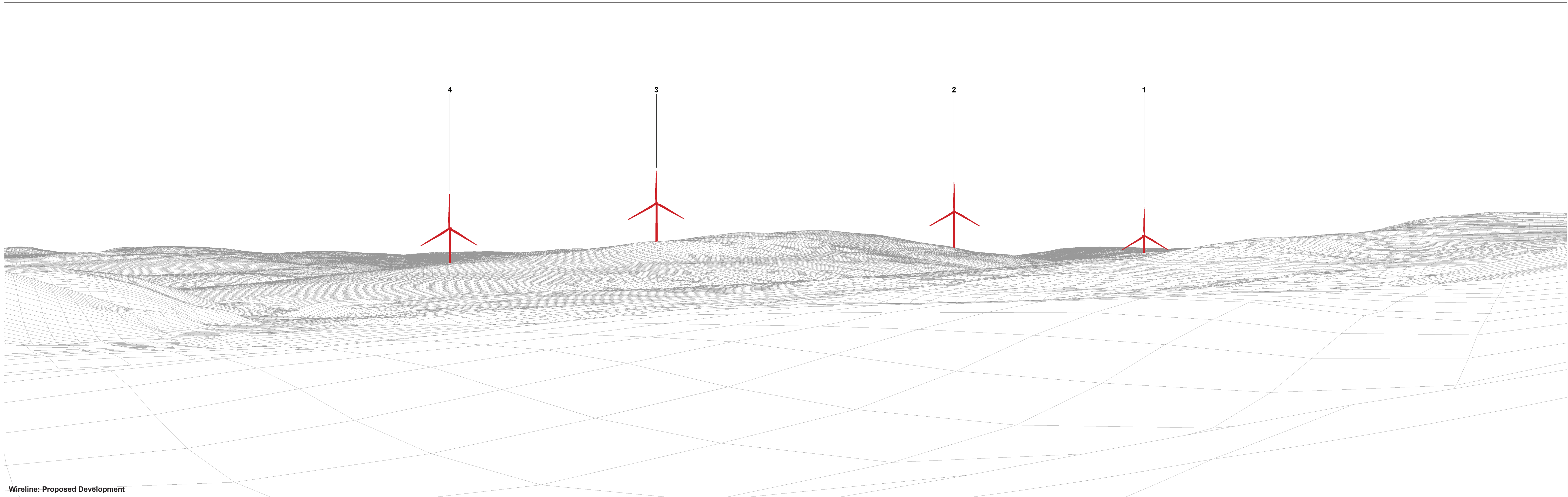
© Crown copyright. All rights reserved (2026). Licence number AC0000808122



Wireline: Proposed Development

OS reference:	270492 E 683260 N	Horizontal field of view:	90° (cylindrical projection)
Eye level:	231.2 mAOD	Principal distance:	522 mm
Direction of view:	352°	Paper size:	841 x 297 mm (half A1)
Nearest turbine:	2.13 km	Correct printed image size:	820 x 260 mm

Exhibition: June 2026
Viewpoint 4: Carron Valley Reservoir Shore Trail
Cairnoch Hill Wind Farm
© Crown copyright. All rights reserved (2026). Licence number AC0000808122




Wireline: Proposed Development

OS reference: 271792 E 687454 N
Eye level: 313.8 mAOD
Direction of view: 227°
Nearest turbine: 2.34 km

Horizontal field of view: 90° (cylindrical projection)
Principal distance: 522 mm
Paper size: 841 x 297 mm (half A1)
Correct printed image size: 820 x 260 mm

Exhibition: June 2026
Viewpoint 5: Minor road near Easter Cringate Cottage
Cairnoch Hill Wind Farm

© Crown copyright. All rights reserved (2026). Licence number AC0000808122



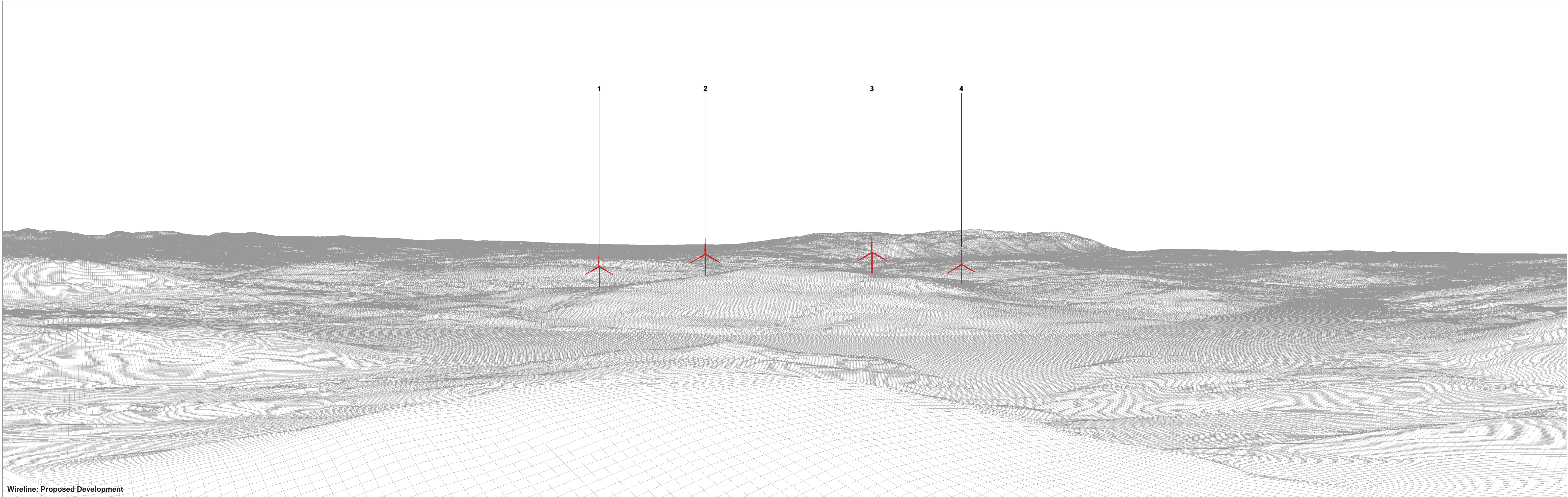
Wireline: Proposed Development

OS reference: 272124 E 681409 N
Eye level: 454.5 mAOD
Direction of view: 335°
Nearest turbine: 4.22 km

Horizontal field of view: 90° (cylindrical projection)
Principal distance: 522 mm
Paper size: 841 x 297 mm (half A1)
Correct printed image size: 820 x 260 mm

Exhibition: June 2026
Viewpoint 6: Tomtain
Cairnoch Hill Wind Farm

© Crown copyright. All rights reserved (2026). Licence number AC0000808122




Wireline: Proposed Development

OS reference: 266725 E 682177 N
Eye level: 570.3 mAOD
Direction of view: 41°
Nearest turbine: 4.70 km

Horizontal field of view: 90° (cylindrical projection)
Principal distance: 522 mm
Paper size: 841 x 297 mm (half A1)
Correct printed image size: 820 x 260 mm

Exhibition: June 2026
Viewpoint 7: Meikle Bin
Cairnoch Hill Wind Farm


© Crown copyright. All rights reserved (2026). Licence number AC0000808122



Wireline: Proposed Development

OS reference: 273534 E 681527 N
Eye level: 314.9 mAOD
Direction of view: 321°
Nearest turbine: 4.78 km

Horizontal field of view: 90° (cylindrical projection)
Principal distance: 522 mm
Paper size: 841 x 297 mm (half A1)
Correct printed image size: 820 x 260 mm




Wireline: Proposed Development

OS reference: 275380 E 685675 N
Eye level: 215.3 mAOD
Direction of view: 271°
Nearest turbine: 4.68 km

Horizontal field of view: 90° (cylindrical projection)
Principal distance: 522 mm
Paper size: 841 x 297 mm (half A1)
Correct printed image size: 820 x 260 mm

Exhibition: June 2026
Viewpoint 9: Easter Buckieburn
Cairnoch Hill Wind Farm

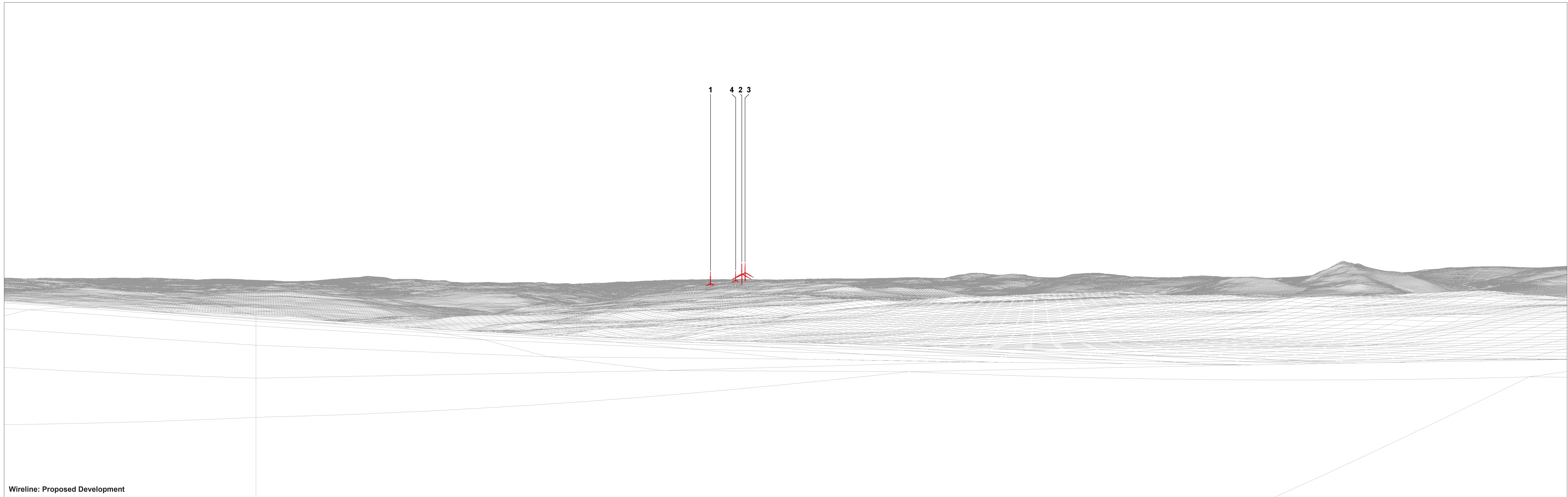
© Crown copyright. All rights reserved (2026). Licence number AC0000808122



Wireline: Proposed Development

OS reference:	261984 E 686508 N	Horizontal field of view:	90° (cylindrical projection)
Eye level:	90.2 mAOD	Principal distance:	522 mm
Direction of view:	94°	Paper size:	841 x 297 mm (half A1)
Nearest turbine:	7.20 km	Correct printed image size:	820 x 260 mm

Exhibition: June 2026
Viewpoint 10: B822, south-east of Fintry
Cairnoch Hill Wind Farm
© Crown copyright. All rights reserved (2026). Licence number AC0000808122



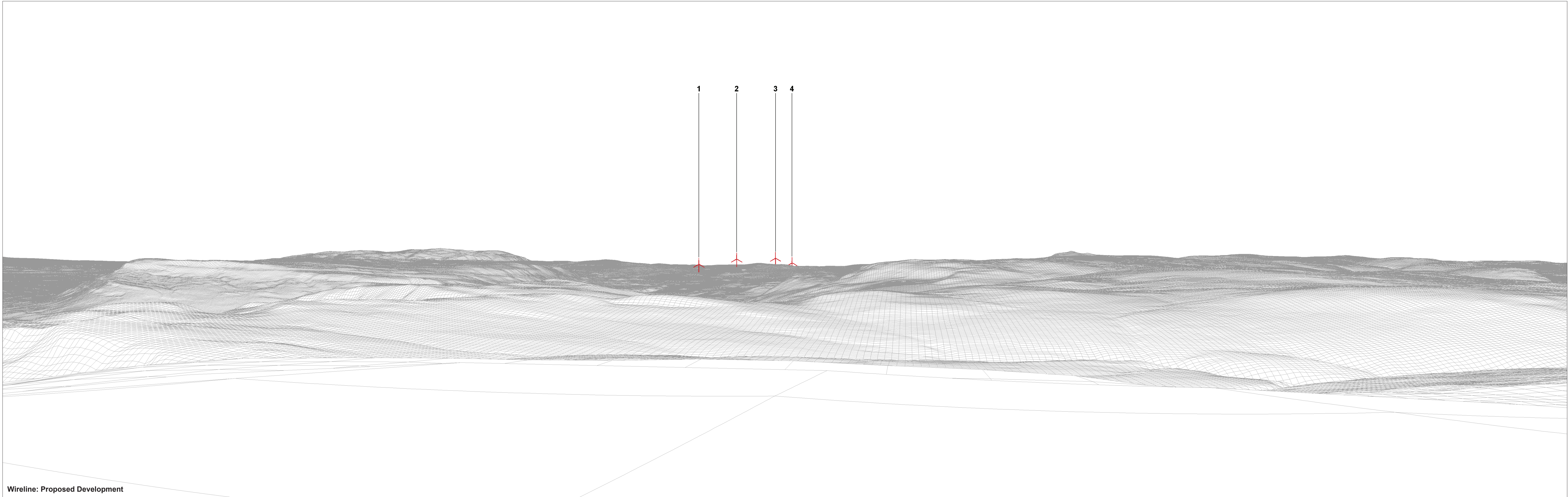
Wireline: Proposed Development

OS reference: 262957 E 689440 N
Eye level: 512.1 mAOD
Direction of view: 120.5°
Nearest turbine: 6.94 km

Horizontal field of view: 90° (cylindrical projection)
Principal distance: 522 mm
Paper size: 841 x 297 mm (half A1)
Correct printed image size: 820 x 260 mm

Exhibition: June 2026
Viewpoint 11: Stronend
Cairnoch Hill Wind Farm

© Crown copyright. All rights reserved (2026). Licence number AC0000808122



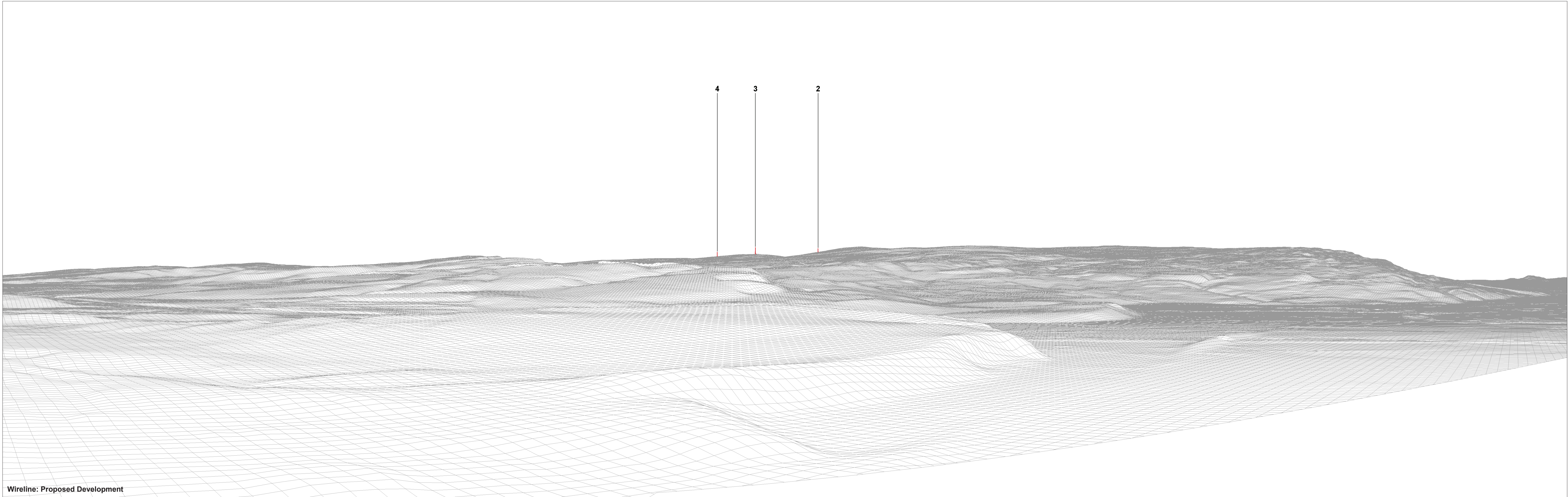
Wireline: Proposed Development

OS reference: 256985 E 683798 N
Eye level: 578.7 mAOD
Direction of view: 83°
Nearest turbine: 12.47 km

Horizontal field of view: 90° (cylindrical projection)
Principal distance: 522 mm
Paper size: 841 x 297 mm (half A1)
Correct printed image size: 820 x 260 mm

Exhibition: June 2026
Viewpoint 12: Earl's Seat
Cairnoch Hill Wind Farm

© Crown copyright. All rights reserved (2026). Licence number AC0000808122




Wireline: Proposed Development

OS reference: 279026 E 693967 N
Eye level: 91.9 mAOD
Direction of view: 228°
Nearest turbine: 11.95 km

Horizontal field of view: 90° (cylindrical projection)
Principal distance: 522 mm
Paper size: 841 x 297 mm (half A1)
Correct printed image size: 820 x 260 mm

Exhibition: June 2026
Viewpoint 13: Stirling Castle
Cairnoch Hill Wind Farm

© Crown copyright. All rights reserved (2026). Licence number AC0000808122




Wireline: Proposed Development

OS reference: 280903 E 695659 N
Eye level: 106.6 mAOD
Direction of view: 228°
Nearest turbine: 14.48 km

Horizontal field of view: 90° (cylindrical projection)
Principal distance: 522 mm
Paper size: 841 x 297 mm (half A1)
Correct printed image size: 820 x 260 mm

Exhibition: June 2026
Viewpoint 14: Wallace Monument
Cairnoch Hill Wind Farm

© Crown copyright. All rights reserved (2026). Licence number AC0000808122




Wireline: Proposed Development

OS reference: 283557 E 697675 N
Eye level: 418.4 mAOD
Direction of view: 229°
Nearest turbine: 17.78 km

Horizontal field of view: 90° (cylindrical projection)
Principal distance: 522 mm
Paper size: 841 x 297 mm (half A1)
Correct printed image size: 820 x 260 mm

Exhibition: June 2026
Viewpoint 15: Dumyat
Cairnoch Hill Wind Farm

© Crown copyright. All rights reserved (2026). Licence number AC0000808122




4 3 1 2

Wireline: Proposed Development

OS reference:	252046 E 701409 N	Horizontal field of view:	90° (cylindrical projection)
Eye level:	104.0 mAOD	Principal distance:	522 mm
Direction of view:	132°	Paper size:	841 x 297 mm (half A1)
Nearest turbine:	22.79 km	Correct printed image size:	820 x 260 mm

Exhibition: June 2026
Viewpoint 16: Lodge Forest Visitor Centre, Aberfoyle
Cairnoch Hill Wind Farm

© Crown copyright. All rights reserved (2026). Licence number AC0000808122



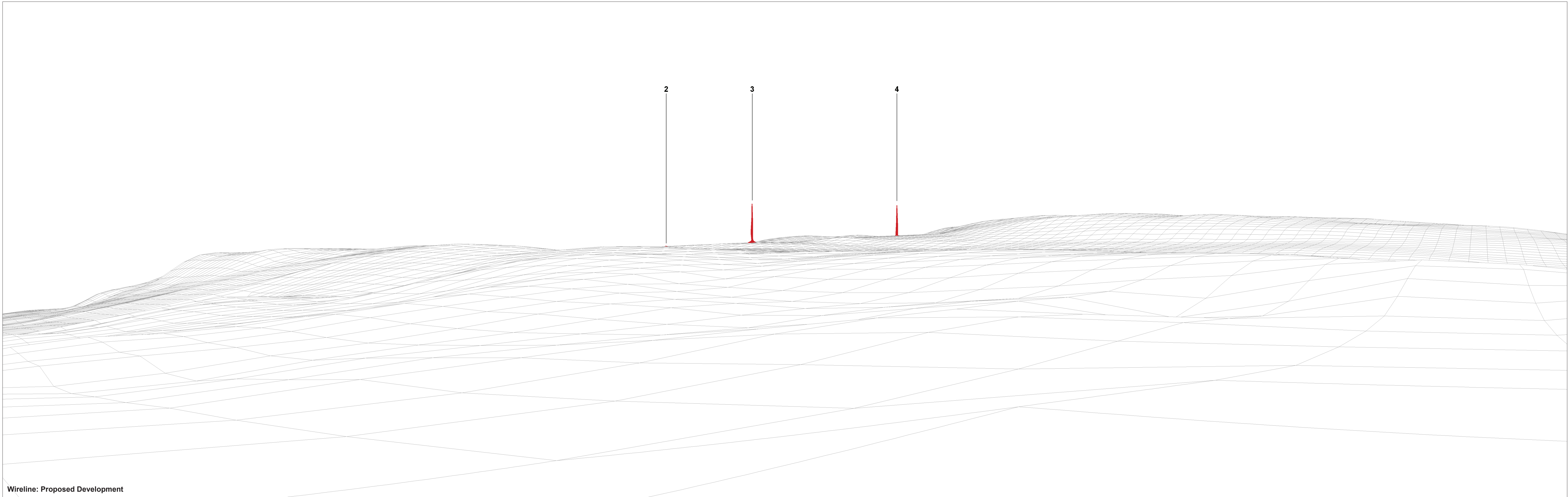
Wireline: Proposed Development

OS reference: 256242 E 709773 N
Eye level: 867.4 mAOD
Direction of view: 151°
Nearest turbine: 26.73 km

Horizontal field of view: 90° (cylindrical projection)
Principal distance: 522 mm
Paper size: 841 x 297 mm (half A1)
Correct printed image size: 820 x 260 mm

Exhibition: June 2026
Viewpoint 17: Ben Ledi
Cairnoch Hill Wind Farm

© Crown copyright. All rights reserved (2026). Licence number AC0000808122



Wireline: Proposed Development

OS reference: 271666 E 683938 N
Eye level: 227.5 mAOD
Direction of view: 320°
Nearest turbine: 1.74 km

Horizontal field of view: 90° (cylindrical projection)
Principal distance: 522 mm
Paper size: 841 x 297 mm (half A1)
Correct printed image size: 820 x 260 mm

Exhibition: June 2026
Viewpoint 18: Carron Valley Hamlet, by Reservoir Dam
Cairnoch Hill Wind Farm

© Crown copyright. All rights reserved (2026). Licence number AC0000808122