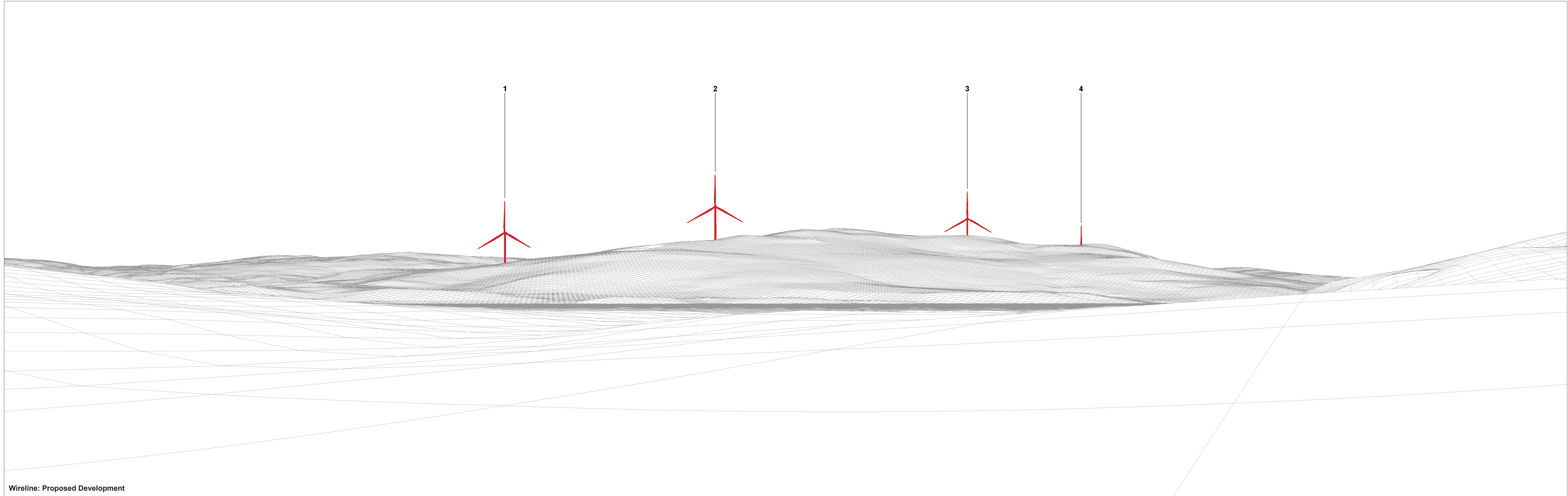


Wireline: Proposed Development

OS reference: 268129 E 685834 N  
Eye level: 251.0 mAOD  
Direction of view: 81°  
Nearest turbine: 1.19 km

Horizontal field of view: 90° (cylindrical projection)  
Principal distance: 522 mm  
Paper size: 841 x 297 mm (half A1)  
Correct printed image size: 820 x 260 mm

Public Exhibition 2 | 2026  
Viewpoint 1: Sir John de Graham's Castle  
Cairnoch Hill Wind Farm  
© Crown copyright. All rights reserved (2026). Licence number AC0000808122




Wireline: Proposed Development

<b>OS reference:</b>	267460 E 684489 N	<b>Horizontal field of view:</b>	90° (cylindrical projection)
<b>Eye level:</b>	227.5 mAOD	<b>Principal distance:</b>	522 mm
<b>Direction of view:</b>	58.5°	<b>Paper size:</b>	841 x 297 mm (half A1)
<b>Nearest turbine:</b>	2.52 km	<b>Correct printed image size:</b>	820 x 260 mm

Public Exhibition 2 | 2026  
 Viewpoint 2: Carron Valley Reservoir Long Distance Path  
 Cairnoch Hill Wind Farm

© Crown copyright. All rights reserved (2026). Licence number AC0000808122




Wireline: Proposed Development

OS reference:	272131 E 683865 N	Horizontal field of view:	90° (cylindrical projection)
Eye level:	215.7 mAOD	Principal distance:	522 mm
Direction of view:	313°	Paper size:	841 x 297 mm (half A1)
Nearest turbine:	2.04 km	Correct printed image size:	820 x 260 mm

Public Exhibition 2 | 2026  
Viewpoint 3: Carron Valley Forestry Commission Car Park  
Cairnoch Hill Wind Farm

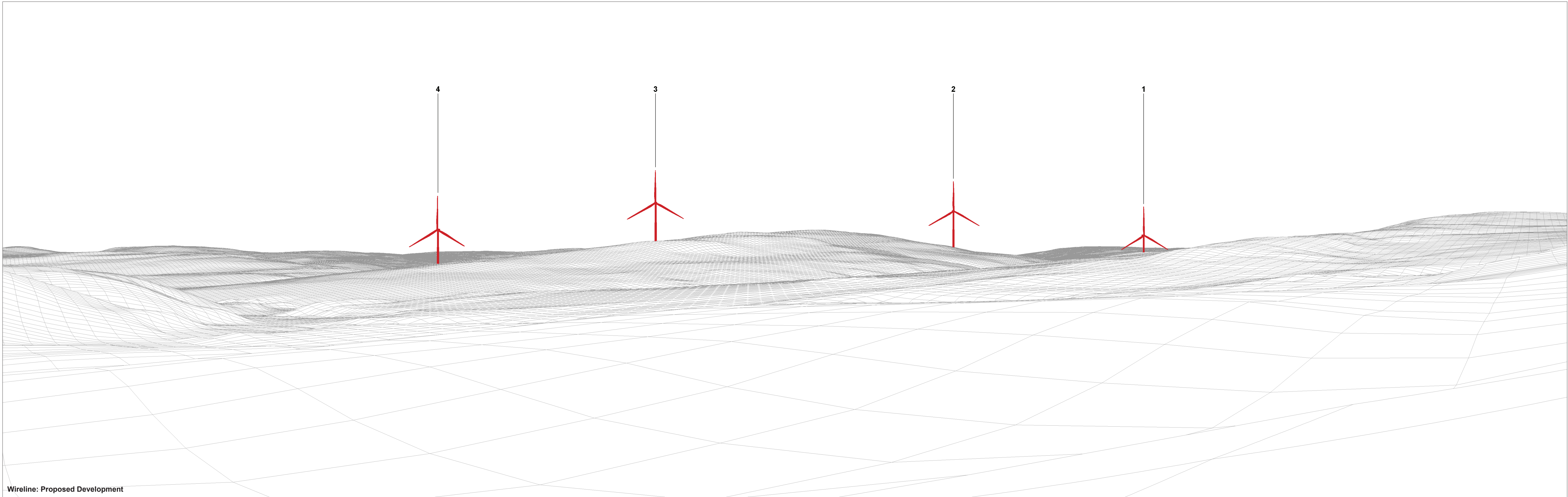
© Crown copyright. All rights reserved (2026). Licence number AC0000808122



Wireline: Proposed Development

OS reference: 270492 E 683260 N  
Eye level: 231.2 mAOD  
Direction of view: 352°  
Nearest turbine: 2.08 km

Horizontal field of view: 90° (cylindrical projection)  
Principal distance: 522 mm  
Paper size: 841 x 297 mm (half A1)  
Correct printed image size: 820 x 260 mm




Wireline: Proposed Development

OS reference: 271792 E 687454 N  
Eye level: 313.8 mAOD  
Direction of view: 227°  
Nearest turbine: 2.39 km

Horizontal field of view: 90° (cylindrical projection)  
Principal distance: 522 mm  
Paper size: 841 x 297 mm (half A1)  
Correct printed image size: 820 x 260 mm

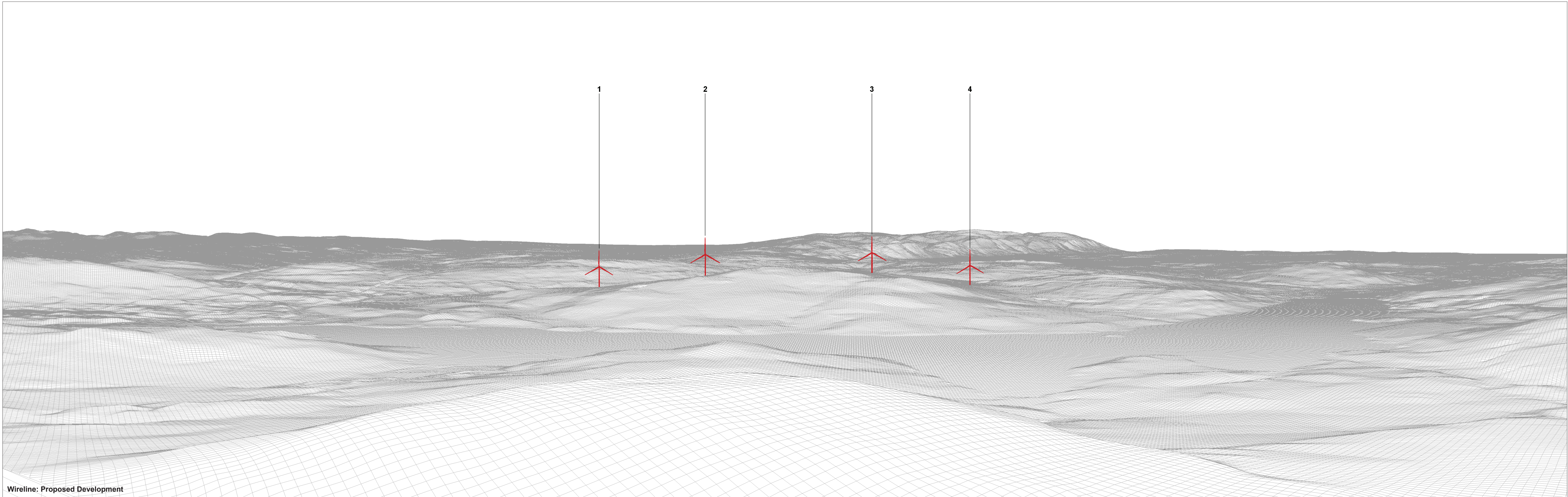
Public Exhibition 2 | 2026  
Viewpoint 5: Minor road near Easter Cringate Cottage  
Cairnoch Hill Wind Farm  
© Crown copyright. All rights reserved (2026). Licence number AC0000808122



Wireline: Proposed Development

OS reference: 272124 E 681409 N  
Eye level: 454.5 mAOD  
Direction of view: 335°  
Nearest turbine: 4.17 km

Horizontal field of view: 90° (cylindrical projection)  
Principal distance: 522 mm  
Paper size: 841 x 297 mm (half A1)  
Correct printed image size: 820 x 260 mm




Wireline: Proposed Development

OS reference: 266725 E 682177 N  
Eye level: 570.3 mAOD  
Direction of view: 41°  
Nearest turbine: 4.70 km

Horizontal field of view: 90° (cylindrical projection)  
Principal distance: 522 mm  
Paper size: 841 x 297 mm (half A1)  
Correct printed image size: 820 x 260 mm


Public Exhibition 2 | 2026  
Viewpoint 7: Meikle Bin  
Cairnoch Hill Wind Farm

© Crown copyright. All rights reserved (2026). Licence number AC0000808122



Wireline: Proposed Development

OS reference:	273534 E 681527 N	Horizontal field of view:	90° (cylindrical projection)
Eye level:	314.9 mAOD	Principal distance:	522 mm
Direction of view:	321°	Paper size:	841 x 297 mm (half A1)
Nearest turbine:	4.74 km	Correct printed image size:	820 x 260 mm




Wireline: Proposed Development

OS reference: 275380 E 685675 N  
Eye level: 215.3 mAOD  
Direction of view: 271°  
Nearest turbine: 4.69 km

Horizontal field of view: 90° (cylindrical projection)  
Principal distance: 522 mm  
Paper size: 841 x 297 mm (half A1)  
Correct printed image size: 820 x 260 mm

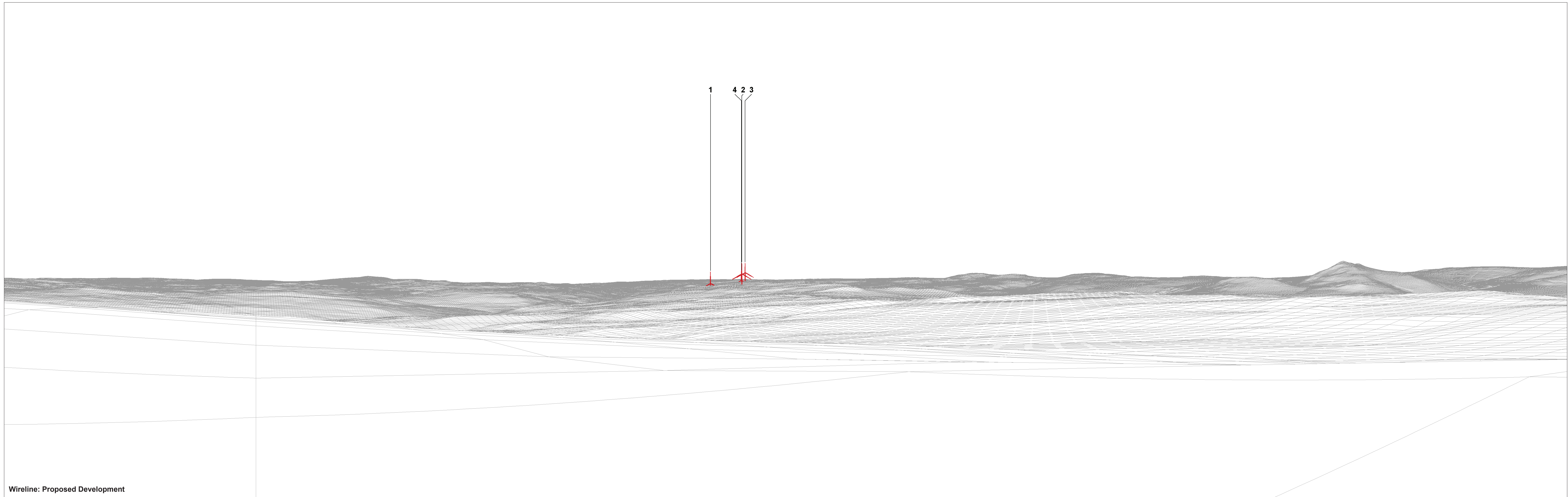
Public Exhibition 2 | 2026  
Viewpoint 9: Easter Buckieburn  
Cairnoch Hill Wind Farm

© Crown copyright. All rights reserved (2026). Licence number AC0000808122



Wireline: Proposed Development

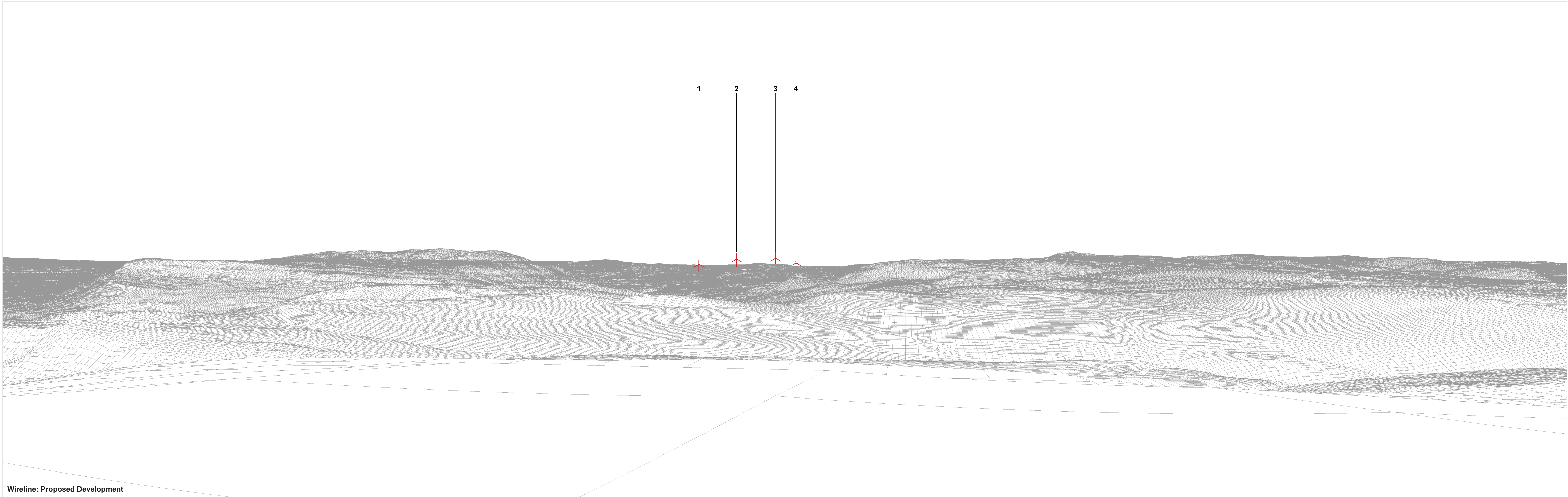
<b>OS reference:</b>	261984 E 686508 N	<b>Horizontal field of view:</b>	90° (cylindrical projection)
<b>Eye level:</b>	90.2 mAOD	<b>Principal distance:</b>	522 mm
<b>Direction of view:</b>	94°	<b>Paper size:</b>	841 x 297 mm (half A1)
<b>Nearest turbine:</b>	7.20 km	<b>Correct printed image size:</b>	820 x 260 mm



Wireline: Proposed Development

OS reference: 262957 E 689440 N  
Eye level: 512.1 mAOD  
Direction of view: 120.5°  
Nearest turbine: 6.94 km

Horizontal field of view: 90° (cylindrical projection)  
Principal distance: 522 mm  
Paper size: 841 x 297 mm (half A1)  
Correct printed image size: 820 x 260 mm




Wireline: Proposed Development

OS reference: 256985 E 683798 N  
Eye level: 578.7 mAOD  
Direction of view: 83°  
Nearest turbine: 12.47 km

Horizontal field of view: 90° (cylindrical projection)  
Principal distance: 522 mm  
Paper size: 841 x 297 mm (half A1)  
Correct printed image size: 820 x 260 mm

Public Exhibition 2 | 2026  
Viewpoint 12: Earl's Seat  
Cairnoch Hill Wind Farm

© Crown copyright. All rights reserved (2026). Licence number AC0000808122




Wireline: Proposed Development

OS reference: 279026 E 693967 N  
Eye level: 91.9 mAOD  
Direction of view: 228°  
Nearest turbine: 11.99 km

Horizontal field of view: 90° (cylindrical projection)  
Principal distance: 522 mm  
Paper size: 841 x 297 mm (half A1)  
Correct printed image size: 820 x 260 mm

Public Exhibition 2 | 2026  
Viewpoint 13: Stirling Castle  
Cairnoch Hill Wind Farm

© Crown copyright. All rights reserved (2026). Licence number AC0000808122




Wireline: Proposed Development

OS reference: 280903 E 695659 N  
Eye level: 106.6 mAOD  
Direction of view: 228°  
Nearest turbine: 14.52 km

Horizontal field of view: 90° (cylindrical projection)  
Principal distance: 522 mm  
Paper size: 841 x 297 mm (half A1)  
Correct printed image size: 820 x 260 mm

Public Exhibition 2 | 2026  
Viewpoint 14: Wallace Monument  
Cairnoch Hill Wind Farm


© Crown copyright. All rights reserved (2026). Licence number AC0000808122



**Wireline: Proposed Development**

**OS reference:** 283557 E 697675 N  
**Eye level:** 418.4 mAOD  
**Direction of view:** 229°  
**Nearest turbine:** 17.82 km

**Horizontal field of view:** 90° (cylindrical projection)  
**Principal distance:** 522 mm  
**Paper size:** 841 x 297 mm (half A1)  
**Correct printed image size:** 820 x 260 mm




4 3 1 2

Wireline: Proposed Development

OS reference: 252046 E 701409 N  
Eye level: 104.0 mAOD  
Direction of view: 132°  
Nearest turbine: 22.79 km

Horizontal field of view: 90° (cylindrical projection)  
Principal distance: 522 mm  
Paper size: 841 x 297 mm (half A1)  
Correct printed image size: 820 x 260 mm

Public Exhibition 2 | 2026  
Viewpoint 16: Lodge Forest Visitor Centre, Aberfoyle  
Cairnoch Hill Wind Farm  
© Crown copyright. All rights reserved (2026). Licence number AC0000808122



Wireline: Proposed Development

OS reference: 256242 E 709773 N  
Eye level: 867.4 mAOD  
Direction of view: 151°  
Nearest turbine: 26.73 km

Horizontal field of view: 90° (cylindrical projection)  
Principal distance: 522 mm  
Paper size: 841 x 297 mm (half A1)  
Correct printed image size: 820 x 260 mm